

Enjoy your visit safely




Maps & visitor safety information

Palya!

Welcome to Anangu land

Uluru-Kata Tjuta National Park



Some tips for staying safe:

- Use an Emergency Call Device (ECD) to contact rangers during park opening times.
- Carry and drink one litre of water per hour in small regular portions.
- Eat plenty of healthy snacks, and consider an electrolyte product (such as Hydralyte or Gastrolyte) to replace lost fluids.
- Wear sturdy, appropriate footwear.
- Wear sun protection – a hat with a secure strap, a shirt, and sunscreen.
- There is a **Risk** of heat exhaustion, dehydration, and hyponatraemia (low blood salts). In hot weather, finish walks by 11.00 am.
- Obey all safety directions, notices, and warning signs.
- Consider your health and fitness when choosing an activity.
- Stay on marked tracks and roads at all times.
- Consider the park closing time. You will need to leave the Kata Tjuta area 45 minutes before the park closes. See closing times overleaf.
- Please do not feed any wild animals.

FRONT COVER PAINTING: Minyma tjuta tjiti tjuta mai wiru mantjini – Women and children collecting good bush foods. © Kunmanara Taylor, Lillian Inkamala, Pollyanne Mumu, Theresa Taylor, Dulcie Moneymoon, Edith Richards [Copyright Agency]. Unless otherwise indicated copyright in this guide, including photographs, is owned by the Director of National Parks. COVER PHOTO: Meegan Ebert.



IN AN EMERGENCY

Use an Emergency Call Device (ECD) to contact a ranger during park opening hours

If you feel ill, or have been injured

Stay where you are and tell someone to contact a park ranger. Rangers can be contacted within park opening times by using an **Emergency Call Device (ECD)** at the following locations. See each of the maps for further information on the ECD locations:

Uluru

- Mala walk carpark
- Base walk (North East track)
- Kuniya Pitji water tank
- Kuniya walk carpark

Kata Tjuta

- Kata Tjuta dune viewing
- Walpa Gorge carpark
- Valley of the Winds carpark
- Valley of the Winds walk, T-intersection

Park map

Welcome to Anangu land

PARK PASSES

- 3-day (per adult) ... \$38
- Annual (per adult) ... \$50
- NT annual vehicle (NT residents) ... \$109
- Children (under 18 years) ... Free

The park closes overnight
There is **no camping** within the park. Camping is available at Ayers Rock Resort.

CULTURAL CENTRE

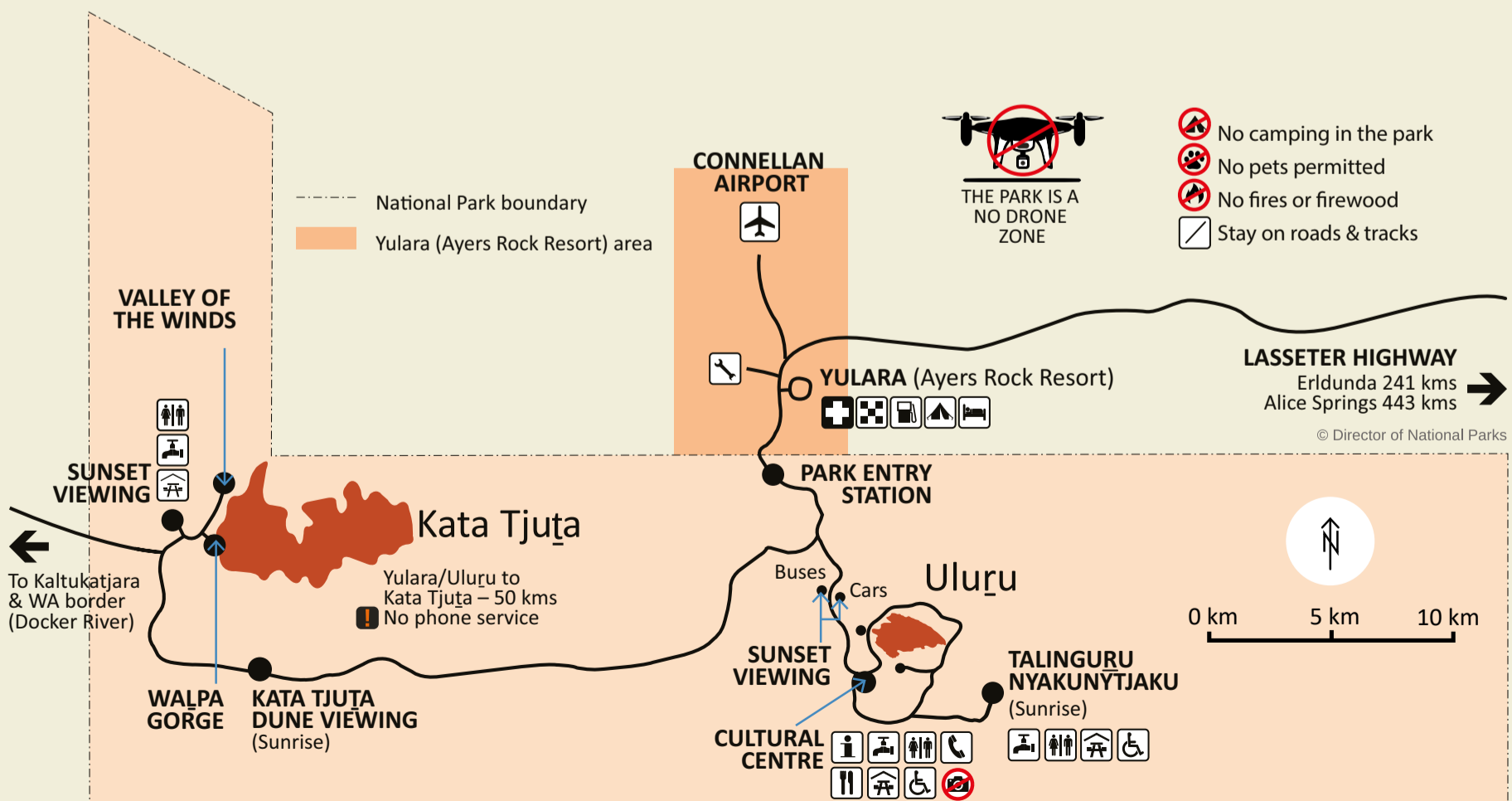
7:00am-6:00pm Daily
Information Desk, Cafe & Gallery
operation times vary - Contact 08 8956 1128 for further details.

RANGER GUIDED MALA WALK

8.00 am, October to April
10.00 am, May to September
Allow 1.5 – 2 hours, and meet at Mala carpark.

PARK OPENING HOURS

5.00 am – 9.00 pm	December, January, & February
5.30 am – 8.30 pm	March
5.30 am – 8.00 pm	April
6.00 am – 7.30 pm	May
6.30 am – 7.30 pm	June & July
6.00 am – 7.30 pm	August
5.30 am – 7.30 pm	September
5.00 am – 8.00 pm	October
5.00 am – 8.30 pm	November



Walks at Uluru

NAME	INFORMATION	BEST
Uluru Cultural Centre	Open 7.00 am – 6.00 pm. We recommend you visit the Cultural Centre to gain a greater understanding of Anangu country and culture.	• All day
Uluru Base walk	Grade 3, moderate 10.6 km loop, 3.5 hours	• All day in cooler weather. Otherwise morning.
Mala walk	Optional free Ranger guided tour. 8.00 am (October to April), 10.00 am (May to September). Allow 1.5 – 2 hours, and meet at Mala carpark.	• All day in cooler weather. Otherwise morning.
Kuniya walk	Grade 1, all access 1 km return 30 – 45 minutes	• All day in cooler weather. Otherwise morning.
Dune walk	Grade 2, easy 500 m return 45 minutes	• All day • Ideal for picnics
Talinguru Nyakuny tjaku	Sunrise and sunset viewing area (alternative sunset)	• Sunrise • Sunset (alternative) • Ideal for picnics
Liru walk	Grade 2, easy to moderate 2 km each way 1 hour 30 minutes	• All day in cooler weather. Otherwise morning.
Lungkaṭa walk	Grade 2, easy to moderate 2 km each way 1 hour 30 minutes	• All day in cooler weather. Otherwise morning.

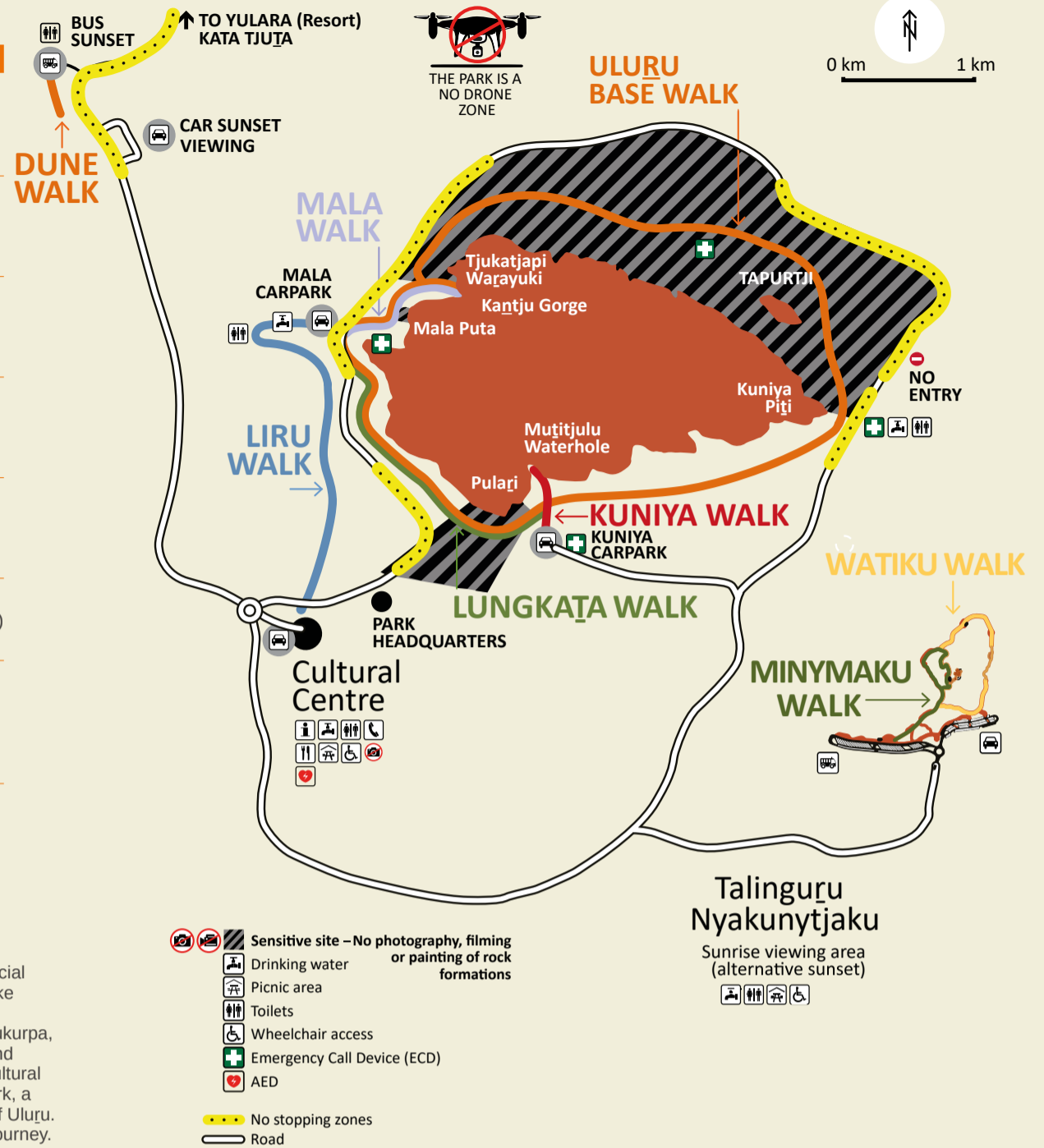
Uluru walks

You can explore the entire Uluru Base walk, or try one or more of its sections, depending on how much time you have, your level of fitness, and if the weather allows.

Drink water, stay cool, eat healthy snacks and walk safely. In hot weather, walk only in the cooler morning hours and aim to finish before 11.00 am.

Cultural Centre

Learn about Anangu culture in a special cultural and natural environment. Take the opportunity to add depth to your experience here, and learn about Tjukurpa, the traditional law guiding Anangu and the foundation of our culture. The Cultural Centre is located 13 kms into the park, a short 5 minute drive from the base of Uluru. Stop here first for a unique cultural journey.



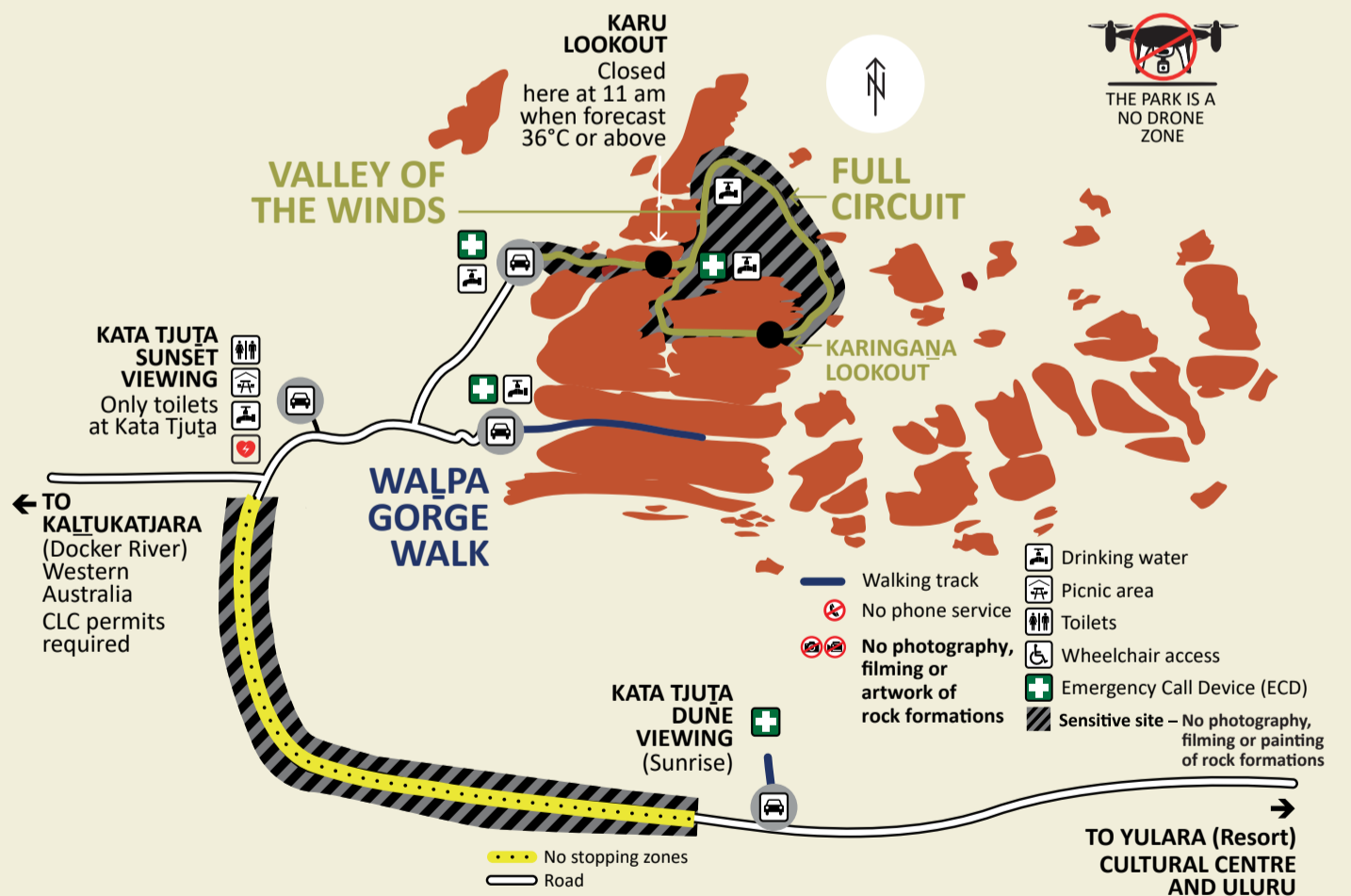
Walks at Kata Tjuṭa

NAME	INFORMATION	BEST
Kata Tjuṭa dune viewing	A great place to watch the sunrise while enjoying a picnic. The all-access boardwalk leads to a spectacular 360°C view.	• Sunrise • Sunset (alternative) • Ideal for picnics
Kata Tjuṭa sunset viewing	Use the picnic and toilet facilities before and after your walks. A beautiful view of Kata Tjuṭa for sunset.	• Sunset
Walpa Gorge walk	Grade 3, moderate 2.6 km return 1 hour	• All day in cooler weather. Otherwise morning.
Valley of the Winds: Karu lookout	Grade 3, moderate 2.2 km return 1 hour	• All day in cooler weather. Otherwise morning.
Valley of the Winds: Karingana lookout	Grade 4, difficult 5.4 km return 2.5 hours	• All day in cooler weather. Otherwise morning.
Valley of the Winds: Full circuit	Grade 4, difficult 7.4 km 4 hours	• All day in cooler weather. Otherwise morning.

Drink water, stay cool, eat healthy snacks, and walk safely. In hot weather aim to finish your walks by 11.00 am. For your safety, the track beyond Karu lookout is closed from 11.00 am when the forecast, or actual temperature reaches 36°C, or above.

WARNING: Kata Tjuṭa walks
Heat exhaustion, dehydration and hyponatraemia (low blood salts) are real risks here, even in mild weather.

Don't risk your life!



RESPECTING CULTURE THROUGH FILM PHOTOGRAPHY AND ART

There are some important sensitive areas around the base of Uluru and throughout Kata Tjuṭa. The rock details and features at these sites describe culturally important information and must only be viewed in their original location.

For this reason, we request that you enjoy the scenery but do not take photographs, film or replicate sensitive sites. In these areas, you are welcome to photograph flora, fauna and people while avoiding capturing any rock formations.

If you wish to use images, videos or artwork of the park for commercial or public purposes (including content creators & influencers) you will need to apply for a media permit.

Please contact the media office:
parksaustralia.gov.au/uluru/media-enquiries/

SHARE YOUR ULURU ADVENTURES

@OfficialUluru @SeeUluru